

TOWN OF LEWISPORTE


2025-2035

Development Regulations

Map - 2

- USE ZONES**
- RMD** Residential Medium Density
 - RS** Residential Senior
 - RR** Residential Rural
 - CG** Commercial General
 - CTC** Commercial Town Centre
 - M** Marina
 - MD** Mixed Development
 - PB** Public Buildings
 - IG** Industrial General
 - IPR** Industrial Port Related
 - OSC** Open Space Conservation
 - OSR** Open Space Recreation
 - W** Watershed
 - RUR** Rural
- Climate Change Overlay
 - Bottom Brook Management Unit
 - Municipal Area Boundary
 - Planning Area Boundary
 - Livestock Buffer



PLAN - TECH



ENVIRONMENT

MTM Zone 2 NAD 83
Date: 2024-11-25

Grid North Scale: 1:6000

Dated at: _____
 This _____ Day of _____ A.D. 20____
 Mayor: _____ Seal: _____
 Clerk: _____

Municipal Plan/Amendment
REGISTERED

Number _____
 Date _____
 Signature _____

